
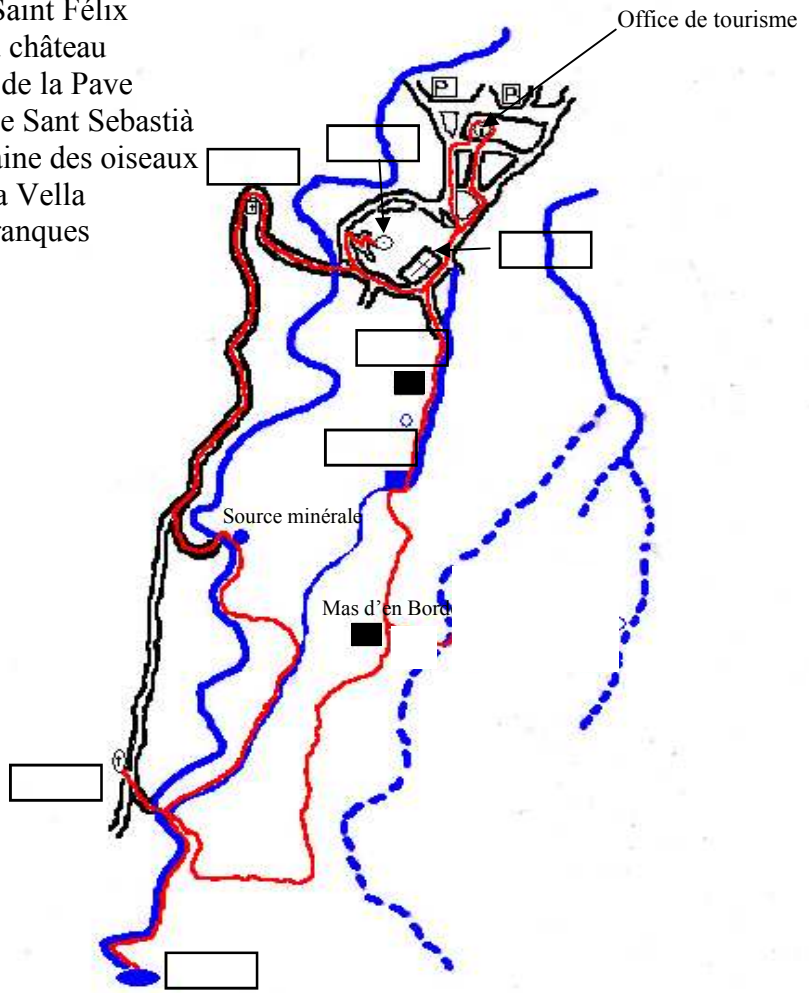


■ Look at the sun dial and copy the phrase written below it:



■ On the plan below, indicate the location of the places from the list :


- A Eglise Saint Félix
- B Tour du château
- C Moulin de la Pave
- D Chapelle Sant Sebastia
- F La fontaine des oiseaux
- G La Roca Vella
- H Les Caranques



Explorer's guide



Discovery of the old village and its surroundings.



■ Colour in Laroque des Albères village.



First, answer the following questions :

- Where must you not leave litter?
 - in the wilderness
 - in the waste bin
 - in my ruck-sack
- What do you need for your walk?

Water <input type="checkbox"/>	Sun cream <input type="checkbox"/>	Swimming costume <input type="checkbox"/>
Games console <input type="checkbox"/>	Some food <input type="checkbox"/>	Sunglasses <input type="checkbox"/>
Walking shoes <input type="checkbox"/>	Rollerblades <input type="checkbox"/>	Hat <input type="checkbox"/>

During your walkabout, you have to solve some problems and answer some questions. Once you have finished don't forget to go back to the *Office du Tourisme* to find out the answers !

- Your first stop-off is near the square *la place de la République*, in the old village, at the foot of the castle. Do you know the name of the church ?

- This place was once :
An armoury a ballroom a hospital

Continue your walk towards the mountains until the next stop-off.

- The mill (*Le moulin de la Pave*) is an old flour mill which was operated by water : True False

- Find 7 errors in the photo below :



- 1 _____
- 2 _____
- 3 _____
- 4 _____
- 5 _____
- 6 _____
- 7 _____

- A few metres further on, copy down the inscription above the fountain :

What do you think this inscription means ? (tip Ocel = Oiseaux)

Continue your way up to the pool a bit further on, then go in the direction of Les Cabanes. When you come to the house *Mas d'en Bordes*, carry straight on, passing alongside it to access the mountain track.

- Find the name of the place your walk has brought you to by following the clues :
My first is a means of transport :
My second is an indefinite article :
My third is part of what we do while waiting :
My all is a natural river pool not far from Laroque :

Go back and cross the river to the to the next stop-off.

- The Roca Vella ruins were once a:
château (castle) *chapelle* (chapel) *remparts* (ramparts)

In order to discover the answer use the following code :

1 A / 2 C / 3 E / 4 H / 5 L / 6 O / 7 P / 8 R / 9 V

2	4	1	7	3	5	5	3	8	6	2	1	9	3	5	5	1
---	---	---	---	---	---	---	---	---	---	---	---	---	---	---	---	---

Go back across the river follow the irrigation canal then go down to the Spring.

- The Spring (*la source minérale*) of Laroque des Albères was called the « Font d'Aram », what does this mean:
The Copper Fountain The Golden Fountain The Silver Fountain

Now go back towards the village and the Office de Tourisme stopping off at the different places mentionned below.

- Which of these photos corresponds to the chapelle Sant Sebastia ?



- What colours are the flag at the top of the tower of the belvédère du château :

What do the colours represent?

- Blood and gold
- Fire and sun
- Red and yellow

- How many fountains have you seen during your walk ? _____